

# Cambourne





(map 2 of 3)

5928

3197, 3422

LOWER CAMBOURNE

N

-  Village Framework
-  Representation Site
-  Representation also applies to additional area
-  Green Belt

Scale 1:10000

Reproduced from the Ordnance Survey Mapping with the permission of the  
Controller of Her Majesty's Stationery Office © Crown Copyright. Unauthorised  
reproduction infringes Crown Copyright and may lead to prosecution or civil proceedings.  
NO FURTHER COPIES MAY BE MADE. SCDL Licence 100022500 (2005)